










# Directions from Tampa International Airport to Sensors Systems in St. Petersburg

Time: 33 minutes Distance: 23.11 miles

**Sensor Systems**  
**2800 Anvil Street North**  
**St. Petersburg, Florida 33710**  
**(727) 347-2181**

-  1: Start out going SOUTH. 2.4 miles
-  2: Take the SR-60 ramp toward I-275 / DOWNTOWN. 0.4 miles
-  3: Merge onto N MEMORIAL HWY / FL-60 E. 0.2 miles
-  4: Merge onto I-275 S toward ST PETERSBURG. 11.1 miles
-  5: Merge onto FL-694 W via EXIT 28 toward PINELLAS PARK. 4.4 MILES
-  6: Turn LEFT onto 66TH ST N / US-19A ALT S / FL-693 S. 3.3 miles
-  7: Turn RIGHT onto 22ND AVE N. 0.6 miles
-  8: Turn RIGHT onto ANVIL ST N. 0.3 miles
-  9: End at **2800 Anvil St N**  
St. Petersburg, FL 33710-2943

